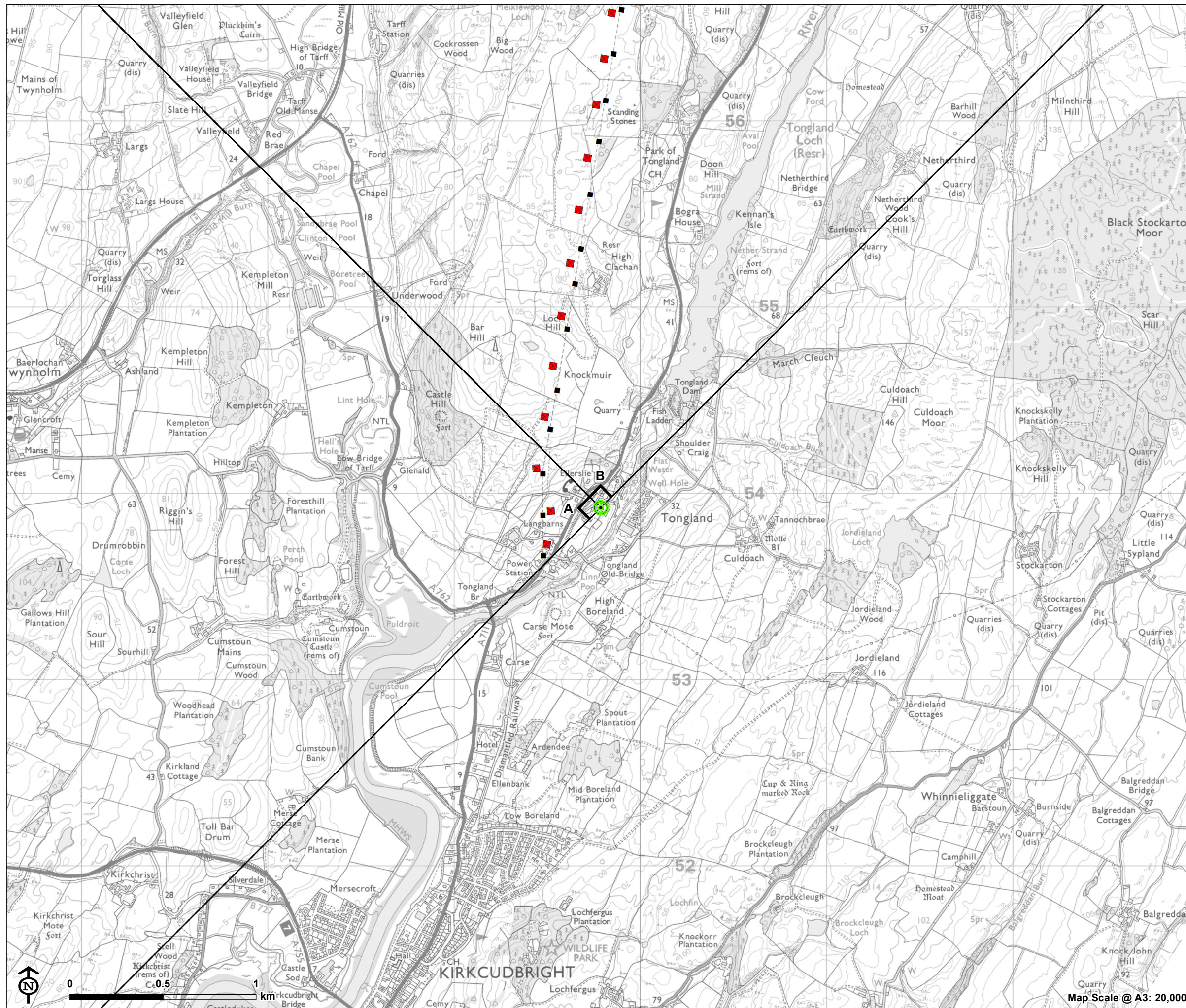

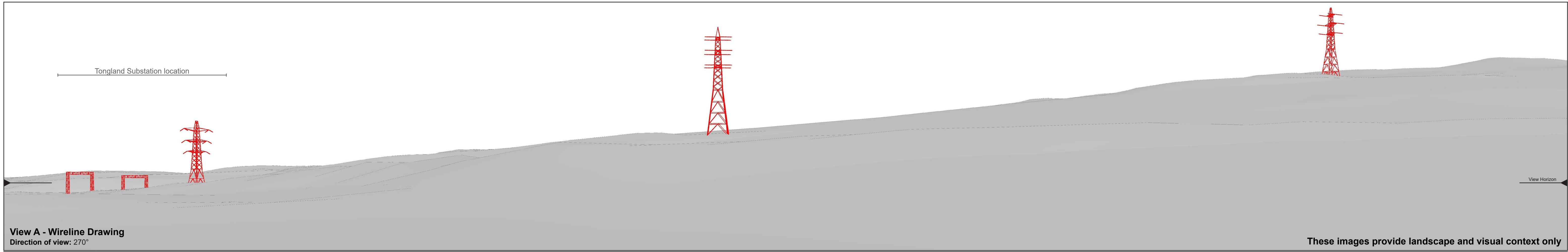


Figure 12.21.1: CH Viewpoint 16
Tongland Abbey (LB17124)

Overhead line infrastructure

- Glenlee to Tongland (steel lattice)
- Existing tower for removal
- ⊙ Viewpoint
- ∨ 90° field of view





OS reference: 269786 E 553925 N
AOD: 24.5 m

Horizontal field of view: 90° (cylindrical projection)
Principal distance: 522 mm
Paper size: 841 x 297 mm (half A1)
Correct printed image size: 820 x 260 mm

Line Route key: **Glenlee to Tongland**

Figure: 12.21.2
Cultural Heritage Viewpoint 16: Tongland Abbey (LB17124)